


**transportni**



Department for  
**Regional  
Development**  
www.drdni.gov.uk

Belfast Planning Service  
Belfast City Council  
Cecil Ward Building  
4-10 Linenhall Street  
BELFAST  
BT2 8BP

**Eastern Division**

Hydebank  
4 Hospital Road  
Belfast  
BT8 8JL

Telephone: 0300 200 7893  
Fax: (028) 9025 3220  
Textphone number: 028 9054 0022  
Email:  
www.roadsni.gov.uk

Being Dealt With By: Seamus Connolly  
Direct Line: 028 9025 3159

Our Ref: MD2/Z/03/1030

Date: 7 January 2016

Dear Sir/Madam

**ROADS (NI) ORDER 1993  
ABANDONMENT OF PUBLIC RIGHTS-OF-WAY  
THE THORBURN ROAD, BELFAST (ABANDONMENT) ORDER**

Further to previous correspondence in respect of the proposed abandonment/stopping up indicated above. I enclose for your information a copy of the draft order, a location map and the Statutory Notice of Intention which will be published in the Belfast Gazette on week ending 15 January 2016 and in Irish News, News Letter and Belfast Telegraph during weeks 13 and 20 January 2016.

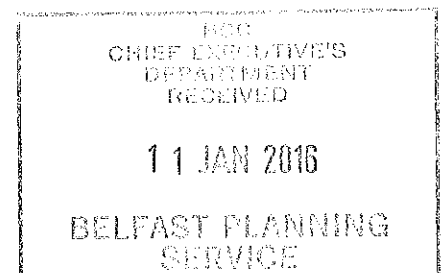
This is for information purposes only, a response is not necessary.

If/when TransportNI make the order, I will forward a copy when it comes into operation.

Yours faithfully

SEAMUS CONNOLLY  
Land Acquisition

ENC



**2016 No.**

**ROADS**

FOR  
CHIEF EXECUTIVE'S  
DEPARTMENT  
RECEIVED

11 JAN 2016

BELFAST PLANNING  
SERVICE

**The Thorburn Road, Belfast (Abandonment) Order (Northern  
Ireland) 2016**

*Made* - - - - 2016  
*Coming into operation* - 2016

The Department for Regional Development<sup>(a)</sup> makes the following Order in exercise of the powers conferred by Article 68(1) and (5) of the Roads (Northern Ireland) Order 1993<sup>(b)</sup> and now vested in it<sup>(c)</sup>.

The Department in accordance with Article 68(4) of that Order proposes to abandon the area of road described in the Schedule as it is not necessary.

Notice has been published, served and displayed in compliance with paragraphs 1, 2 and 3 of Schedule 8 to that Order.

(Here will follow, where appropriate, recitals of the fact of any objections received or inquiry held and of the outcome thereof).

**Citation and commencement**

1. This Order may be cited as The Thorburn Road, Belfast (Abandonment) Order (Northern Ireland) 2016 and shall come into operation on 2016.

**Application**

2. The area of road described in the Schedule is abandoned.

3.—(1) All existing cables, wires, mains, pipes or other apparatus placed along, across, over or under the abandoned area of road shall be retained.

(2) All existing rights as to the use or maintenance of such cables, wires, mains, pipes or other apparatus shall be preserved.

Sealed with the Official Seal of the Department for Regional Development on 2016

(L.S.)

A senior officer of the Department for Regional Development

---

(a) S.I. 1999/283 (N.I. 1) Article 3(1)

(b) S.I. 1993/3160 (N.I. 15)

(c) S.R. 1999 No. 481 Article 6(d) and Schedule 4 Part IV

## SCHEDULE

Article 2

### AREA OF ROAD TO BE ABANDONED

An area of 888.664 square metres of footway and carriageway extending from the northern boundary of No. 83 Thorburn Road for a distance of 26.45 metres in a northerly direction and extending from a point 23.90 metres west of its junction with Garton Way between Nos. 48 and 52 Garton Way for a distance of 65.89 metres more particularly delineated and shown hatched and coloured red on Map No. DR1/15/534760.

A copy of the map has been deposited at the Department's Headquarters, Room 301, Clarence Court, 10-18 Adelaide Street, Belfast; and at TransportNI Eastern Division, Hydebank, 4 Hospital Road, Belfast.



**DEPARTMENT FOR REGIONAL DEVELOPMENT**

Map No. DR1/15/534760 referred to in "The Thorburn Road, Belfast (Abandonment)  
Order (Northern Ireland) 2016" made by the Department on 2016 and  
coming into operation on 2016.

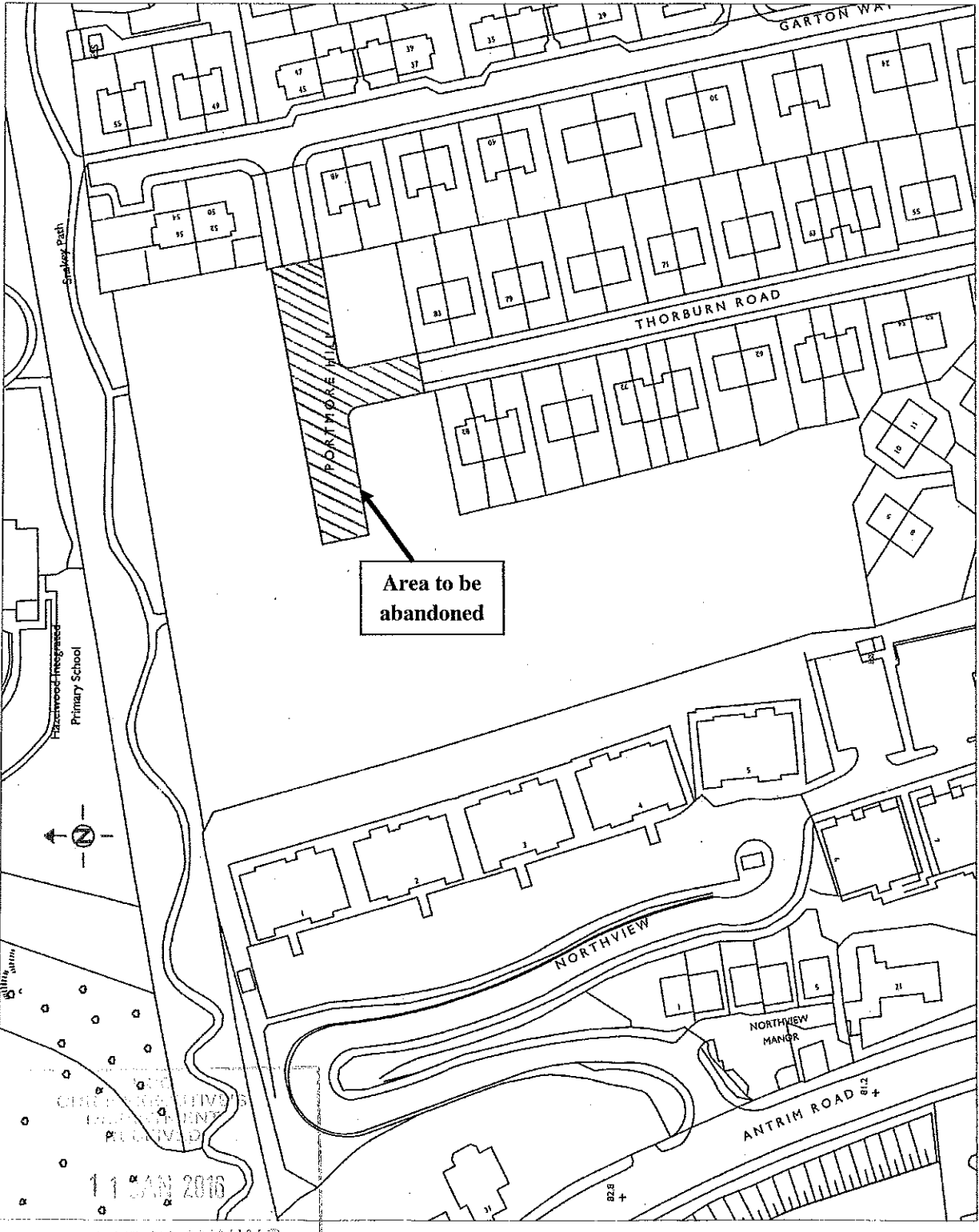
©Based upon the Ordnance Survey map with the Permission of the Director  
and the Chief Executive.  
Crown Copyright

SCALE 1:1250

Based upon the Ordnance Survey  
Map No. 10000 Series, with the  
permission of the Controller of  
Her Majesty's Stationery Office,  
© Crown Copyright.  
Unauthorised reproduction in whole  
or in part is prohibited in any  
manner.

THIS PLAN IS BASED ON MAPS/DIMENSIONS  
SUPPLIED BY LANDS SECTION

AREA = 888.664sq. m.



Dr. No.

11 JAN 2016  
BELFAST PLANNING  
SERVICE

**Abandonment – Thorburn Road, Belfast**

The Department for Regional Development, being of the opinion that the road is not necessary for road traffic, proposes to make an Order to abandon 888.664 square metres of road at the end of Thorburn Road, Belfast.

The area of road proposed to be abandoned is delineated on a map which, together with a copy of a draft order, may be inspected free of charge during office hours within the period from 13th January 2016 to 22nd February 2016 at the Department's TransportNI, Eastern Division, Hydebank, 4 Hospital Road, Belfast, BT8 8JL.

Any person may, within the period above, object to the proposal by writing to the Department at the address above or by emailing [lands.eastern@drdni.gov.uk](mailto:lands.eastern@drdni.gov.uk) stating the grounds of the objection. Information you provide, including personal information, could be published or disclosed under the Freedom of Information Act 2000 (FOIA) or the Environmental Information Regulations (EIR). For further details on confidentiality, the FOIA and the EIR please refer to [www.ico.org.uk](http://www.ico.org.uk)

